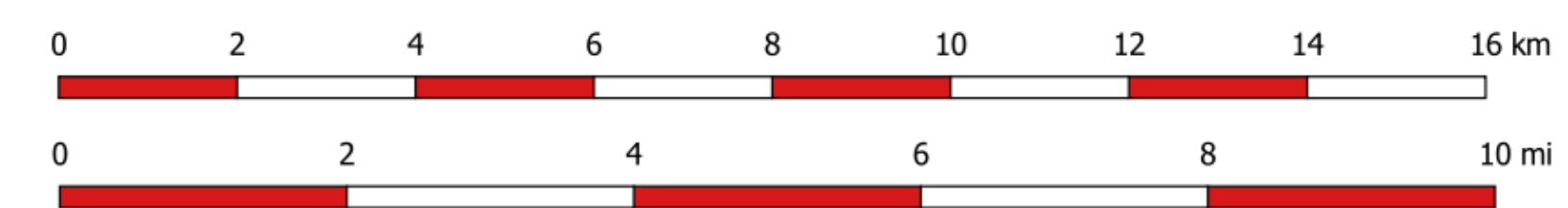
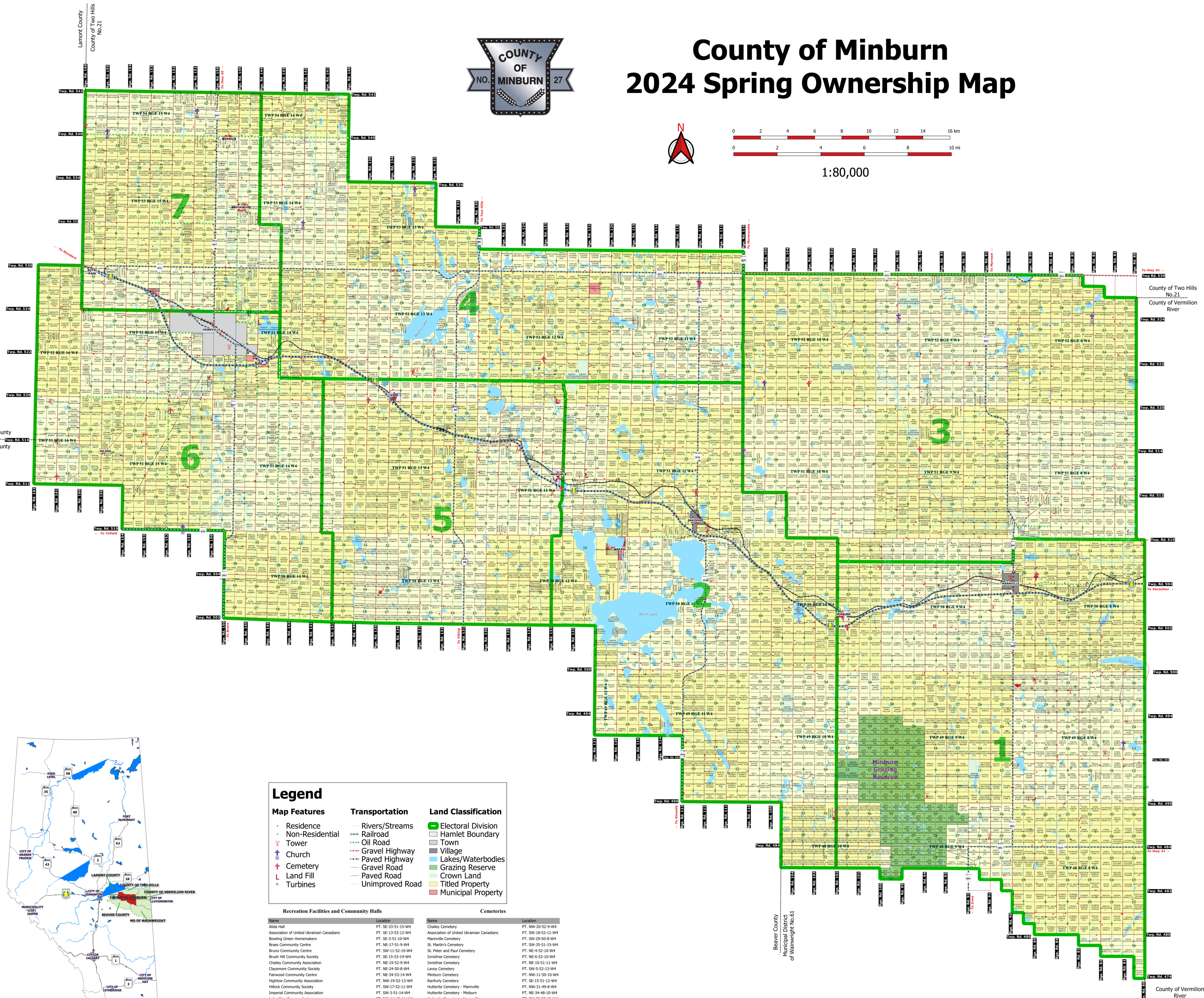


# County of Minburn 2024 Spring Ownership Map



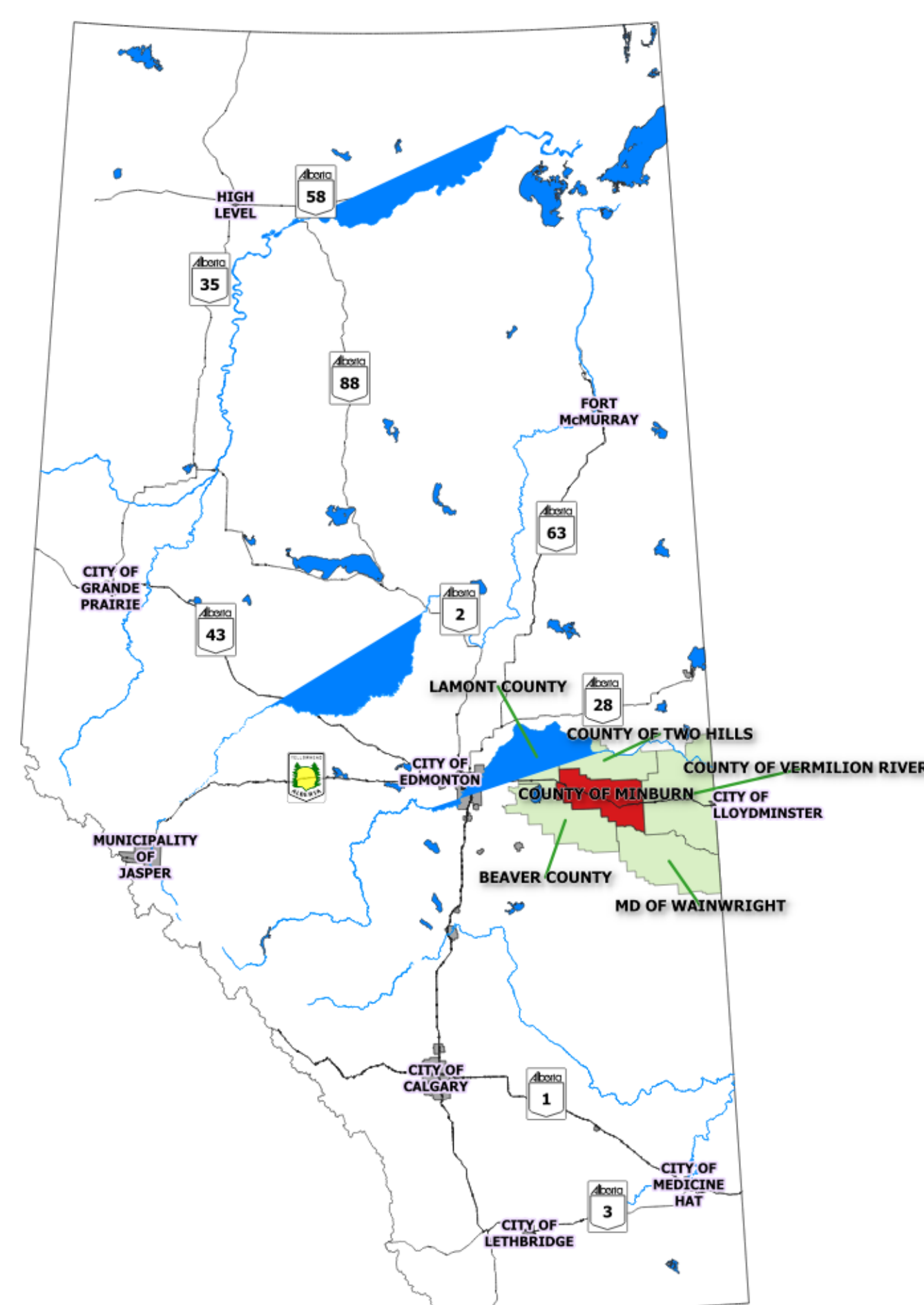
1:80,000



Lamont County  
Beaver County

County of Two Hills  
No.21  
County of Vermilion  
River

County of Vermilion  
River  
Municipal District of  
Wainwright No.61



## Legend

### Map Features

- Residence
- Non-Residential
- Town
- Church
- Cemetery
- Land Fill
- Turbines

### Transportation

- Rivers/Streams
- Railroad
- Oil Road
- Gravel Highway
- Paved Highway
- Gravel Road
- Paved Road
- Unimproved Road

### Land Classification

- Electoral Division
- Hamlet Boundary
- Town
- Village
- Lakes/Waterbodies
- Grazing Reserve
- Crown Land
- Titled Property
- Municipal Property

### Recreation Facilities and Community Halls

Name	Location
Alida Hall	PT. SE-33-51-15-W4
Association of United Ukrainian Canadians	PT. SE-13-53-12-W4
Bowling Green Homeowners	PT. SE-3-53-10-W4
Brass Community Centre	PT. NE-17-51-9-W4
Bruno Community Centre	PT. SW-11-52-10-W4
Brush Hill Community Society	PT. SE-15-53-14-W4
Chailey Community Association	PT. NE-10-52-11-W4
Clayton Community Society	PT. NE-24-50-9-W4
Fairwood Community Centre	PT. NE-34-53-14-W4
Highlow Community Association	PT. NW-19-52-13-W4
Hillock Community Society	PT. SW-17-52-11-W4
Imperial Community Association	PT. SW-3-51-14-W4
Lake Alice Community League	PT. NW-11-49-11-W4
Liefeld Community Society	PT. SW-4-50-9-W4
Old Lamburg Community Center	PT. NE-9-52-12-W4
Old Vegreville Social Society	PT. SW-35-51-15-W4
Park Grove Community Centre	PT. SE-14-53-15-W4
Ruthenian Greek Catholic Parish of St. Nicholas (Buccaz Hall)	PT. SW-35-52-11-W4
Ruthenian Greek Catholic Parish (New Kiev)	PT. NW-22-53-13-W4
Sabatux Community Association	PT. SW-14-48-8-W4
Sich Community Centre	PT. NE-32-53-15-W4
Taras Shevchenko Ukrainian Education Society	PT. SE-12-52-11-W4
Ukrainian Labor Farmer Temple Association	PT. NE-4-53-11-W4
Wilcoxville Society	PT. SW-24-48-10-W4
Woodville Community Association	PT. SE-31-49-11-W4

### Cemeteries

Name	Location
Chailey Cemetery	PT. NW-20-52-9-W4
Association of United Ukrainian Canadians	PT. SW-18-52-11-W4
Marmville Cemetery	PT. SW-29-50-8-W4
St. Martin's Cemetery	PT. SW-35-51-15-W4
St. Peter and Paul Cemetery	PT. NE-4-52-10-W4
Innisfree Cemetery	PT. NE-6-52-10-W4
Innisfree Cemetery	PT. NE-10-51-11-W4
Lavoy Cemetery	PT. SW-5-52-13-W4
Minburn Cemetery	PT. NW-11-50-10-W4
Ranfurly Cemetery	PT. SE-15-51-12-W4
Hutterite Cemetery - Marmville	PT. NW-31-49-8-W4
Hutterite Cemetery - Marmburg	PT. NE-34-48-10-W4
Hutterite Cemetery - Vegreville	PT. SW-20-50-13-W4
Seventh Day Adventist Innisfree Cemetery	PT. NW-19-51-10-W4
Methodist Church Cemetery	PT. NW-21-5-9-W4
Ranfurly Greek Catholic Cemetery	PT. SE-16-52-11-W4
New Kiev Greek Catholic Cemetery	PT. NW-22-53-13-W4
Warwick Greek Catholic Cemetery	PT. SW-35-52-11-W4
Spring Creek Cemetery	PT. NE-24-52-11-W4
St. Peter's Cemetery	PT. NW-35-52-11-W4
Royal Park Cemetery - St. Vladimir Ukrainian Orthodox	PT. NE-32-53-15-W4
Ukrainian Catholic Cemetery	PT. SW-29-50-8-W4
Ukrainian Greek Orthodox Cemetery	PT. SW-13-51-16-W4
Sich-Koloma Cemetery	PT. SW-6-54-10-W4
Brush Hill Cemetery	PT. SW-14-53-14-W4
The Synod of the Diocese of Edmonton	PT. NW-20-52-9-W4
Akasu Cemetery	PT. SW-10-52-13-W4
Town of Vegreville (cemetery)	PT. SE-20-52-14-W4

### Churches

Name	Location
Alberta Conference Corporation of 7th Day Adventist Church	PT. NW-19-51-10-W4
Catholic Parish of St. Nikolaya	PT. SE-34-52-11-W4
Catholic Parish of St. Woodawenie Czernohovista	PT. NE-6-52-10-W4
Church of England, Parish of St. Albans	PT. NW-20-52-9-W4
Church of England Mission of St. Helens	PT. NW-13-49-8-W4
Northwest Canada Conference (Evangelical Church)	PT. SE-2-51-15-W4
Old Colony Mennonite Church of Two Hills	PT. SW-12-54-15-W4
Ruthenian Greek Catholic Parish	PT. NW-22-53-13-W4
Ruthenian Greek Catholic Parish	PT. SE-27-52-8-W4
Ukrainian Greek Orthodox Church of St. Mary	PT. SW-5-54-15-W4
Zion Church	PT. NE-10-53-14-W4

County of Minburn makes no representations or warranties regarding the information contained in this document, including, without limitation, and County of Minburn shall have no liability to such persons for any loss or damage whatsoever. This document shall not be copied or distributed to any person without the express written consent of County of Minburn.

Compiled and derived from the Rural Cadastral Digital Base December 1, 2023. 1:20,000 Digital Base.  
Land Ownership derived from municipal tax data, December 1, 2023.  
Building/Site information compiled from municipal assessment data, 2023.

Due to name length and parcel size, some parcels cannot be labeled. Not Responsible for errors or omissions.

4909 - 50 Street, Box 50  
Vegreville, Alberta  
T9C 1R6  
Phone: (780) 632-2082  
Fax: (780) 632-6296

Email:  
info@minburncounty.ab.ca

Website:  
minburncounty.ab.ca

13	14	15	16
12	11	10	9
5	6	7	8
4	3	2	1

31	32	33	34	35	36
30	29	28	27	26	25
19	20	21	22	23	24
18	17	16	15	14	13
7	8	9	10	11	12
6	5	4	3	2	1